



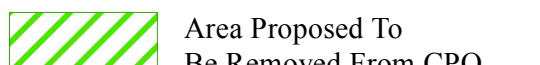


Prepared by IHCS Ltd  for North Sea Link  
Ordnance Survey (c) Crown Copyright 2017.  
All rights reserved. Licence Number: 100022432

**North Sea Link**  
**Statnett nationalgrid**

Date:	01/12/2017	Scale:	1:3,000 @A1	Rev:	Date:	Rev:	Date:
Title:	Map referred to in The National Grid North Sea Link Limited (East Sleekburn) Compulsory Purchase Order 2016			A	12/12/2017		
Job No:	MHE2002	Dwg. No:	MHE2002/CPO/04	B	18/01/2017		

**Legend:**

	Order Limits		New Rights To Be Acquired
	Land To Be Acquired		Area Proposed To Be Removed From CPO